


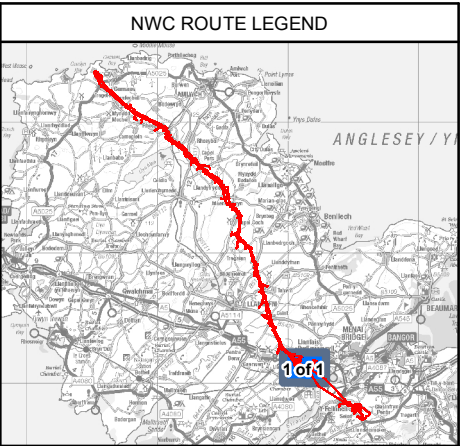
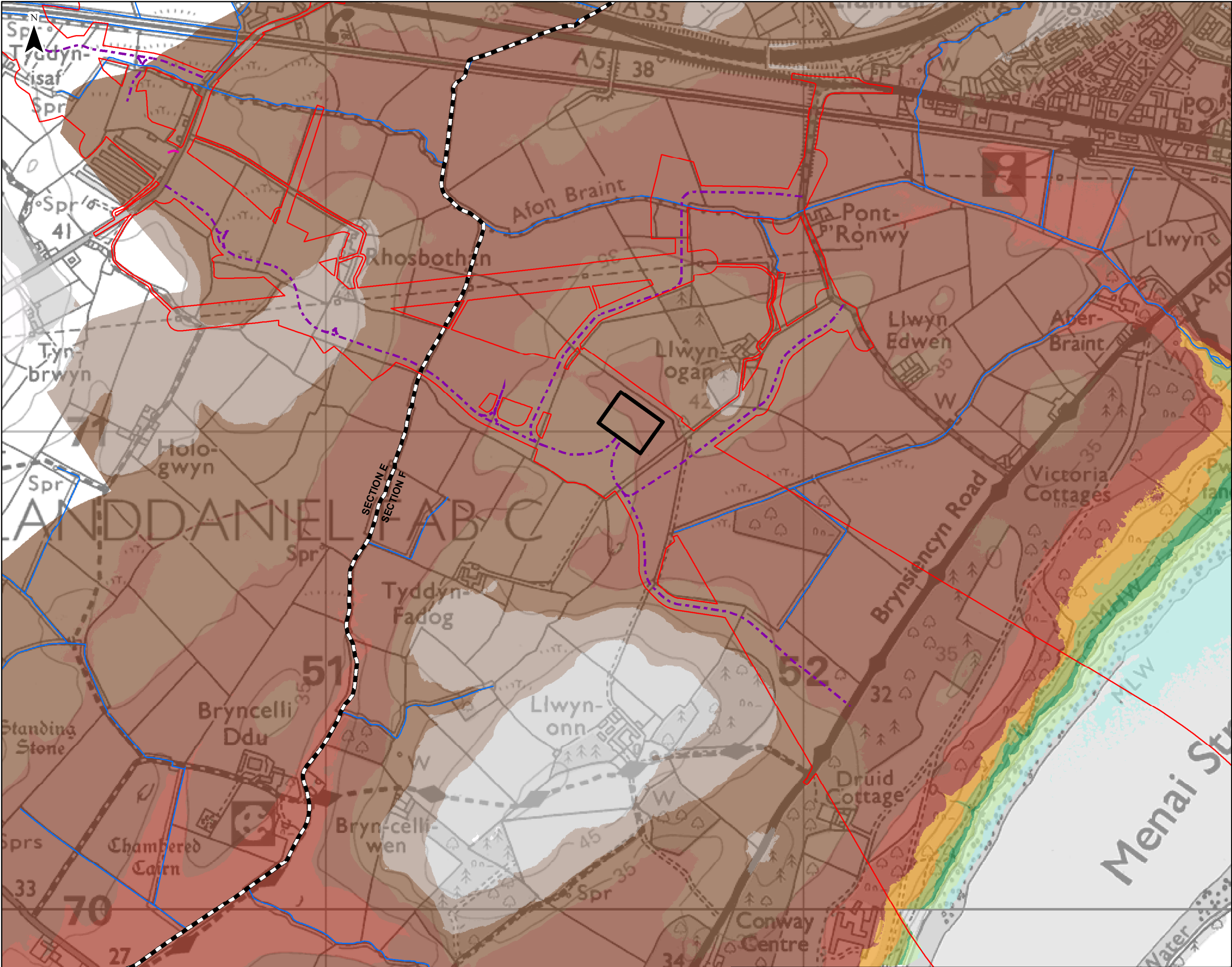
DOCUMENT 5.12.1.4

Braint Topography Chapter 12 – Figure 4

National Grid (North Wales Connection Project)

*Regulation 5(2)(a) including (l) and (m) of the Infrastructure Planning
(Applications: Prescribed Forms and Procedure) Regulations 2009*





LEGEND

- ORDER LIMITS
- SECTION CUTLINES
- TUNNEL HEAD HOUSE AND CABLE SEALING END COMPOUND
- INDICATIVE ACCESS TRACK LINE
- INTERLOCKING PANELS
- STONE
- NATURAL RESOURCES WALES (NRW) DETAILED RIVER NETWORK

ELEVATION (MAOD) - NRW LiDAR (LIMITED BY DATA COVERAGE)

< 0
0 - 5
5 - 10
10 - 15
15 - 20
20 - 25
25 - 30
30 - 35
35 - 40
40 - 45
45 - 50
50 - 55

A	24/07/2018	ENVIRONMENTAL STATEMENT	JF	HW	LB
Rev	Date	Description	GIS	Chk	App



Scheme: NORTH WALES CONNECTION PROJECT

Document Number: 5.12.1.4

Document Title: FIGURE 12.4 BRAINT TOPOGRAPHY SECTION F

Creator: JF	Date: 24/07/2018	Checker: HW	Date: 24/07/2018	Approver: LB	Date: 24/07/2018
Document Type: FIGURE	Scale: 1:7,500	Format: A3	Sheets: 1 of 1	Rev: A	

Contains OS data © Crown copyright and database right 2018. Background Mapping information has been reproduced from the Ordnance Survey map by permission of Ordnance Survey on behalf of the controller of Her Majesty's Stationery Office. © Crown Copyright Ordnance Survey, National Grid Electricity - 100024241. National Grid Gas - 100024886. Contains Natural Resources Wales information © Natural Resources Wales and Database Right. All rights Reserved. Contains Ordnance Survey Data. Ordnance Survey Licence number 100019741. Crown Copyright and Database Right. Contains Natural Resources Wales information © Natural Resources Wales and Database Right. All rights Reserved.

